

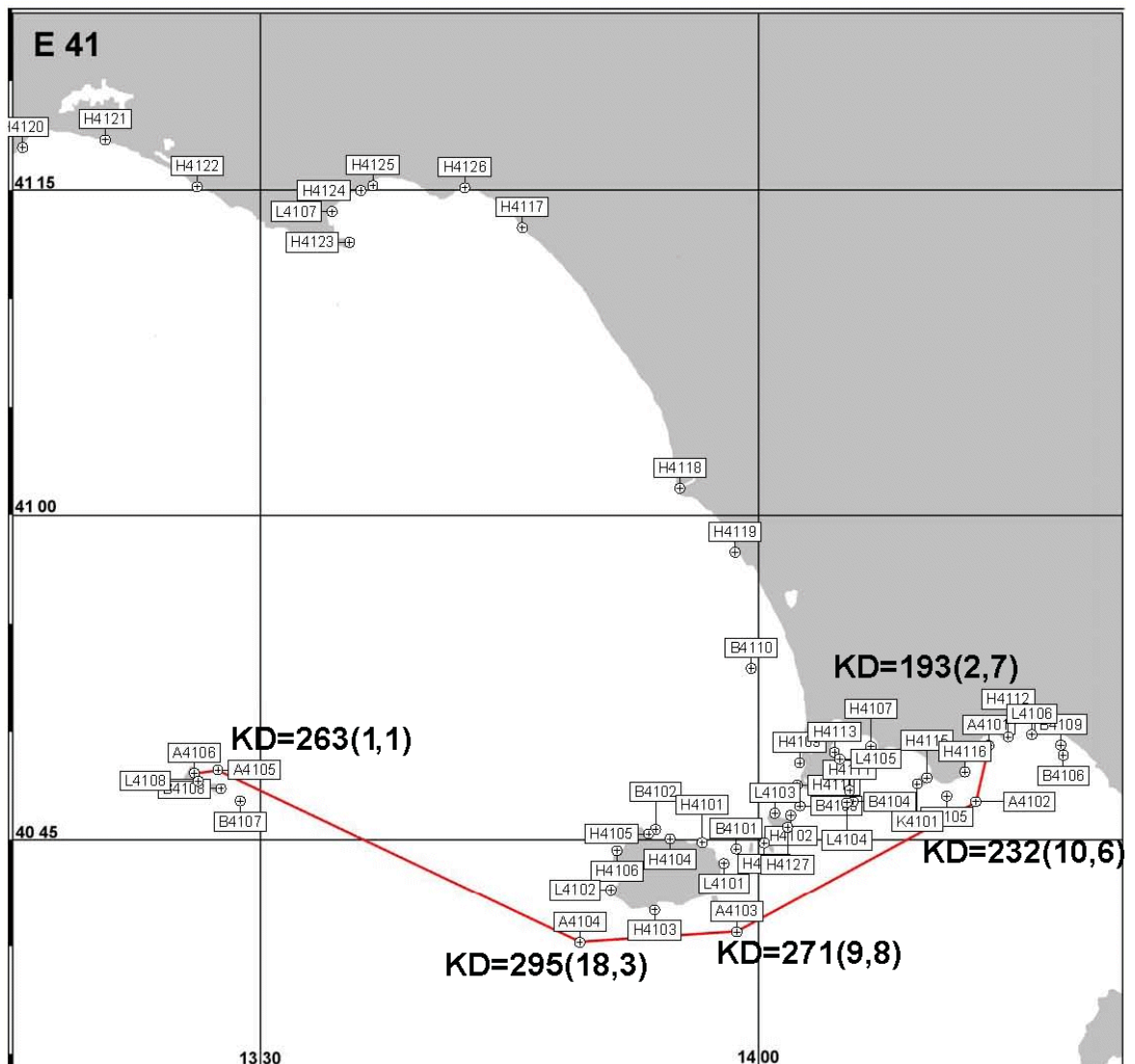
4.1 Neapol – Ventotene

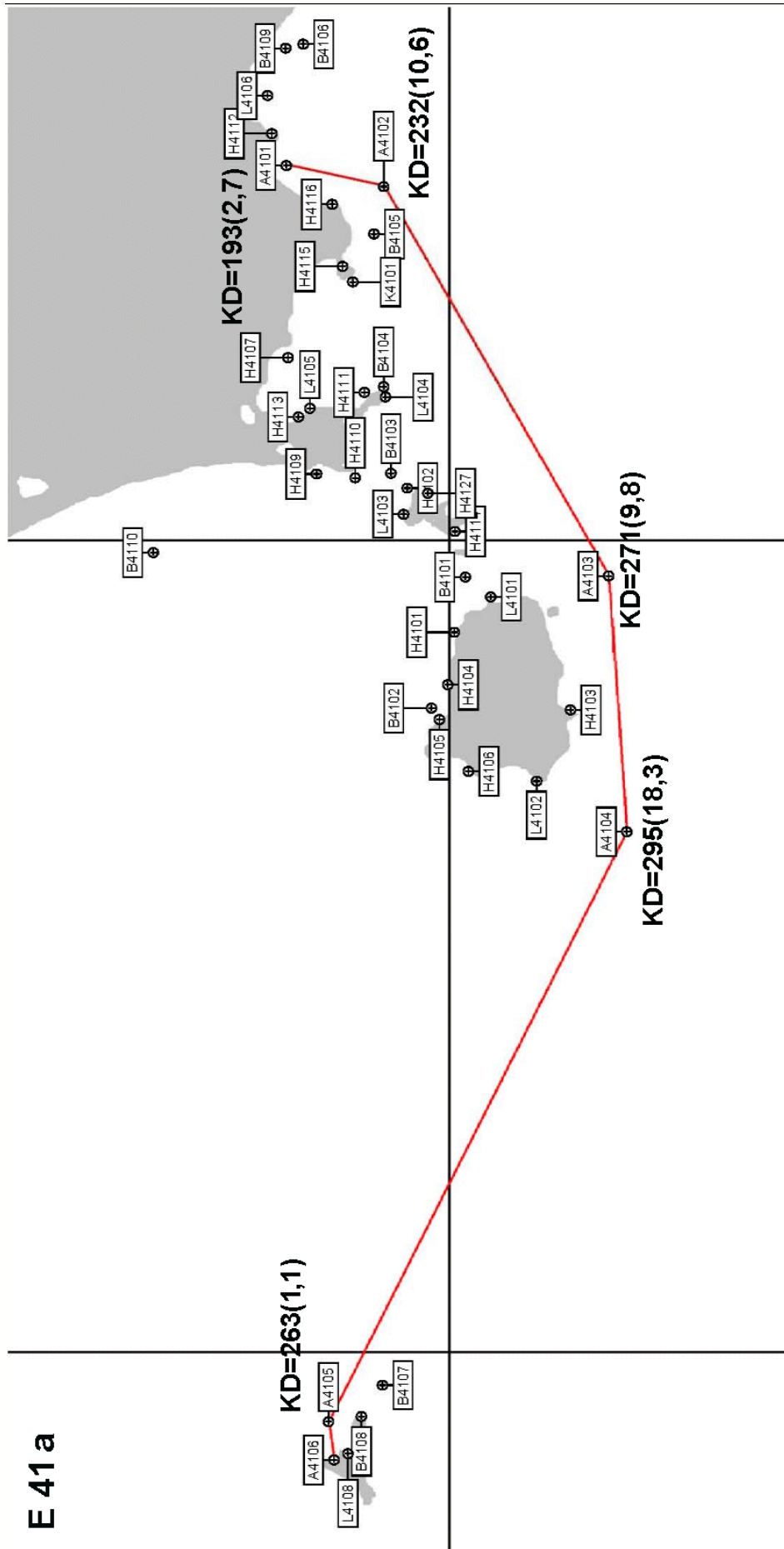
Etap IV	Ostia	Trasa:	1. Neapol - Ventotene		
Odległ. Mm	42,5	Mapy		Schematy nr	E41, E 41a

Waypointy					
A4101	40	49.340	14	13.875	Napoli Rada di Merg. Fl.R/G 5s 8/7M
A4102	40	46.730	14	13.090	
A4103	40	40.700	13	58.704	
A4104	40	40.213	13	49.245	
A4105	40	48.210	13	27.440	
A4106	40	48.070	13	26.020	Ventotene Porto Rosario
Znaki Nawigacyjne					
B4101	40	44.546	13	58.654	K: W Q(9) 15s 5M
B4102	40	45.459	13	53.807	Boja Fl.Y 4s
B4103	40	46.545	14	2.503	K: S Q(6) + LFl. 15s 5M
B4104	40	46.730	14	5.706	boja Fl.Y 3s
B4105	40	46.997	14	11.339	K: S Q(6) + LFl. 15s 5M
B4106	40	48.891	14	18.365	boja Fl.Y 5s
B4107	40	46.766	13	28.786	boja Fl.(2)G 10s
B4108	40	47.332	13	27.626	O wysepki
B4109	40	49.364	14	18.206	port Fl.R/G 2s 5/7M + 2x Fl.R i Fl.G
B4110	40	52.900	13	59.571	2x boje Fl.G 4s
Przystanie					
H4101	40	44.834	13	56.629	Ischia Fl.R/G 3s 8M i Fl.WR 3s 15/12M
H4102	40	46.100	14	1.950	Procida Fl.R/G 3s 8M
H4103	40	41.727	13	53.749	Ischia St.Angelo
H4104	40	45.010	13	54.677	Ischia Casamicciola
H4105	40	45.248	13	53.392	Ischia Lacco Ameno
H4106	40	44.320	13	51.547	Ischia Forio Fl.R/G 3s 4M i Fl.R 3s 2M
H4107	40	49.301	14	6.763	Pozzuoli IsoG 4s 8M oraz H4108
H4109	40	48.540	14	2.477	Torregaveta
H4110	40	47.370	14	2.407	Acquamorta
H4111	40	47.250	14	5.480	Porto Miseno (na nabieżniku 296)
H4112	40	49.733	14	15.053	St. Lucia Fl.R 3s 5M
H4113	40	49.025	14	4.592	Baia
H4114	40	44.820	14	0.350	Marina di Chiaiolella 2x FR/G 4M
H4115	40	47.840	14	10.148	Nisida Fl.G 3s 7M i 2 F.R 3M
H4116	40	48.120	14	12.448	Manzi
H4117	41	13.240	13	45.780	Foce del Garigliano
H4118	41	1.240	13	55.280	Foce del Volturno
H4119	40	58.281	13	58.599	Pineta Mare F.R 3M
H4120	41	16.930	13	15.680	Terracina Fl. R 5s 9M
H4121	41	17.290	13	20.660	Canale di Santa Anastasia

E4 Neapol - Ostia

H4122	41	15.130	13	26.200	Sperlonga
H4123	41	12.570	13	35.380	Gaeta Fl.(2) R 10s 8M
H4124	41	14.950	13	36.050	Formia Caposele
H4125	41	15.170	13	36.780	Formia Porto Nuovo Fl.W/R 3s 11/8M
H4126	41	15.088	13	42.304	Scauri Fl.G 5s 4M
H4127	40	45.520	14	01.890	Corricella
Kotwiczowiska					
K4101	40	47.555	14	9.569	Porto Paone
Latarnie					
L4101	40	43.871	13	57.926	LFl. 6s 16M
L4102	40	42.628	13	51.125	Fl.(2) 15s 22M
L4103	40	46.204	14	0.987	Fl.(3) 10s 11M
L4104	40	46.691	14	5.321	Fl.(2) 10s 16M
L4105	40	48.711	14	4.909	Iso.R 4s 7M
L4106	40	49.840	14	16.471	Fl.(4) 15s 18M
L4107	41	13.988	13	34.330	Fl.(2) G 10s 8M
L4108	40	47.695	13	26.252	Fl.W 5s 11M

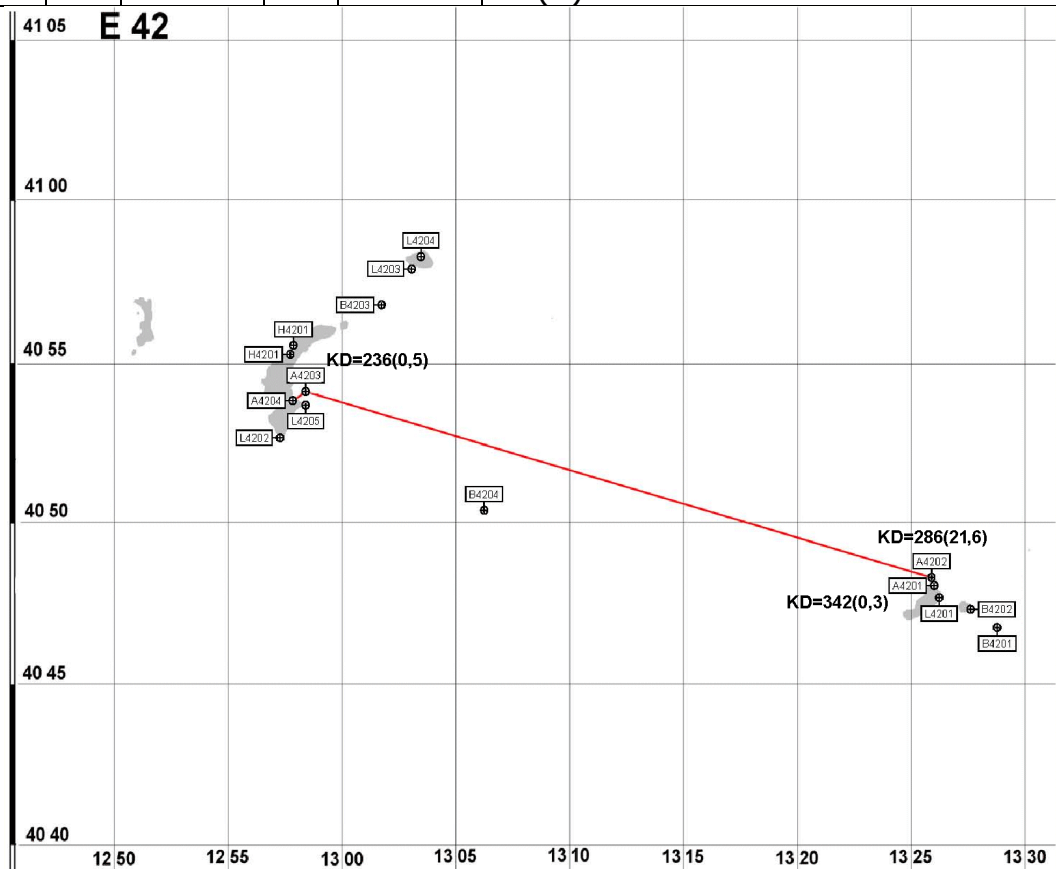




4.2 Ventotene - Ponza

Etap IV	Ostia	Trasa: 2. Ventotene - Ponza
Odległ. Mm	22,4	Mapy Schematy nr E42

Waypointy					
A4201	40	48.070	13	26.020	Ventotene Porto Rosario
A4202	40	48.330	13	25.910	
A4203	40	54.110	12	58.430	
A4204	40	53.810	12	57.850	Ponza
Znaki Nawigacyjne					
B4201	40	46.766	13	28.786	boja Fl.(2)G 10s
B4202	40	47.332	13	27.626	O wysepki
B4203	40	56.795	13	1.749	brak przejścia
B4204	40	50.407	13	6.256	przeszkoda
Przystanie					
H4201	40	55.260	12	57.750	Ponza Cala di Feola
H4202	40	55.540	12	57.880	Ponza Cala dell'Acqua
Latarnie					
L4201	40	47.695	13	26.252	Fl.W 5s 11M
L4202	40	52.660	12	57.301	Fl.(3) 30s 24M i Fl.R 5s 8M
L4203	40	57.903	13	3.083	LFl. 8s 8M
L4204	40	58.294	13	3.492	Fl.(3) 10s 12M
L4205	40	53.687	12	58.422	Fl.(4) 15s 12M i F.R 9M

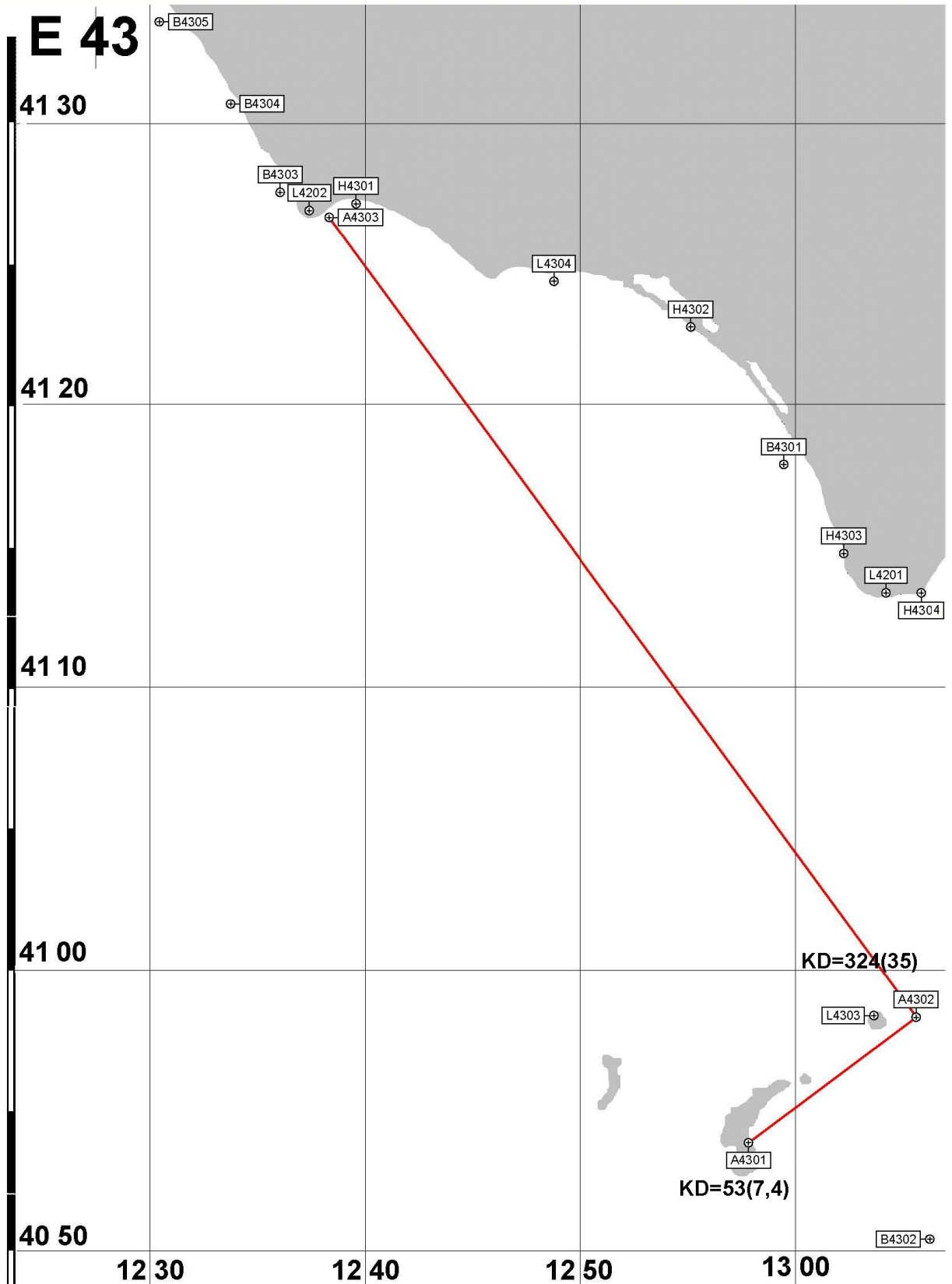


4.3 Ponza - Anzio

Etap IV	Ostia	Trasa:	3. Ponza - Anzio		
Odległ. Mm	42,4		Mapy	Schematy nr	E43

Waypointy					
A4301	40	53.850	12	57.830	Ponza
A4302	40	58.320	13	5.630	
A4303	41	26.680	12	38.350	Anzio Fl.R 3s 8M
Znaki Nawigacyjne					
B4301	41	17.946	12	59.478	boja Fl. G 5s
B4302	40	50.407	13	6.256	przeszkoda
B4303	41	27.560	12	36.081	boja Fl.G 5s
B4304	41	30.687	12	33.763	boja Fl.G 5s
B4305	41	33.580	12	30.447	Fl.G 4s
Przystanie					
H4301	41	27.150	12	39.600	Marina di Nettuno Fl.G 5s 7M
H4302	41	22.800	12	55.150	Rio Martino
H4303	41	14.780	13	2.250	Torre Paola Canale
H4304	41	13.390	13	5.860	San Felice Circeo
Latarnie					
L4201	41	13.390	13	4.218	Fl.W 5s 23M
L4202	41	26.908	12	37.412	Fl.(2) W 10s 22M
L4303	40	58.381	13	3.655	Fl.(3) 10s 12M
L4304	41	24.421	12	48.789	Fl.(2) 6s 4M

E4 Neapol - Ostia



4.4 Anzio - Ostia

Etap IV	Ostia	Trasa: 4. Anzio - Ostia
Odległ. Mm	26,1	Mapy Schematy nr E44

Waypointy					
A4401	41	26.583	12	38.350	Anzio
A4402	41	26.223	12	38.190	
A4403	41	26.283	12	37.100	
A4404	41	44.213	12	14.422	Ostia Porto Touristico
Znaki Nawigacyjne					
B4401	41	44.823	12	9.649	Fl.(1/2) 2/4s 5M zakaz przepływania
B4402	41	37.841	12	25.248	boja Fl.G 3s
B4403	41	33.511	12	30.502	Fl.G 4s
B4404	41	30.590	12	33.799	Fl.G 5s
B4405	41	27.504	12	36.099	Fl.G 5s
Przystanie					
H4401	41	27.053	12	39.600	Marina di Nettuno
H4402	41	46.148	12	13.539	Fiumencino
H4403	41	56.843	12	4.280	Ladispoli
H4404	41	14.743	13	2.380	Marina di Sabaudia
H4405	41	15.713	13	9.010	Foce Sisto
H4406	41	16.693	13	12.130	Porto Badino
H4407	41	44.343	12	13.980	Fiumara Grande
H4408	41	44.423	12	14.530	Camlieri di Ostia
H4409	41	42.963	12	18.250	Canale ei Pescatori
Latarnie					
L4401	41	26.811	12	37.412	Fl.(2) W 10s 22M
L4402	41	46.152	12	13.300	Fl.W 3s 11M
L4403	41	44.304	12	13.939	Fl. R/G 5s 5 M
L4404	41	44.611	12	14.971	Q.W/R/G 5M sektorowe
L4405	41	46.182	12	13.020	Fl.R/G 3s 8/9M i 2xF.G 4M sektorowe

